



SAFETY



MAP



GLOBAL



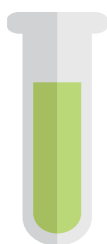
RESEARCH




CERTIFICATE



LOCATION



LABORATORY



BLOCK MODEL



MODELING



BLAST



CRUSHER



RADAR



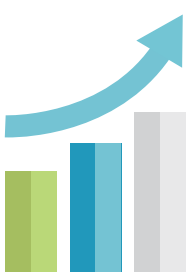
MINING



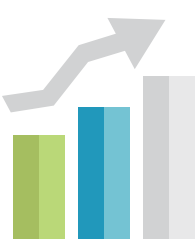
CLIENT



ANALYSIS



PRODUCTIVITY



GROWTH



PHOTOGRAPHY



DESIGN



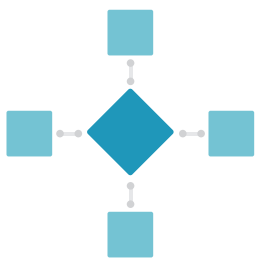
SUPPORT



DEPLOYMENT



SECURITY



WORKFLOW




SCHEDULING




PLANNING



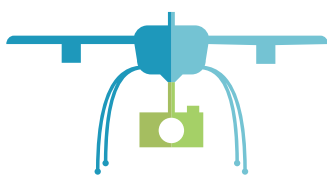
HAUL TRUCK




DRILL



SHOVEL



AIBOTIX



AIBOTIX



DRONE



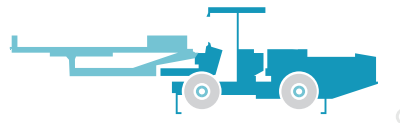
AUTONOMOUS
HAUL TRUCK



AUTONOMOUS
DRILL



AUTONOMOUS
SHOVEL



UNDERGROUND
DRILL



UNDERGROUND
SHOVEL



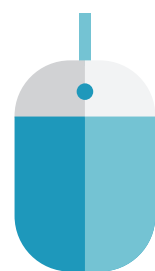
UNDERGROUND
HAUL TRUCK




POWERPOINT



DATA BASE UPLOAD



INTERACTIVE



MEDIA




CHAT



OPEN PIT



MINE




UNDERGROUND



OPERATIONS



LASER SCANNER



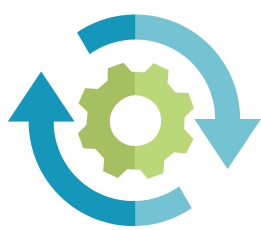
TOTAL STATION



SERVICE



PROFIT



AUTOMATION



SERVER



INNOVATION



PRECISION



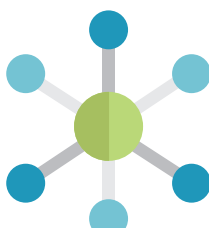
DOCUMENTATION



INFORMATION



AWARD



NETWORK



PRODUCTION



EXPLORATION

